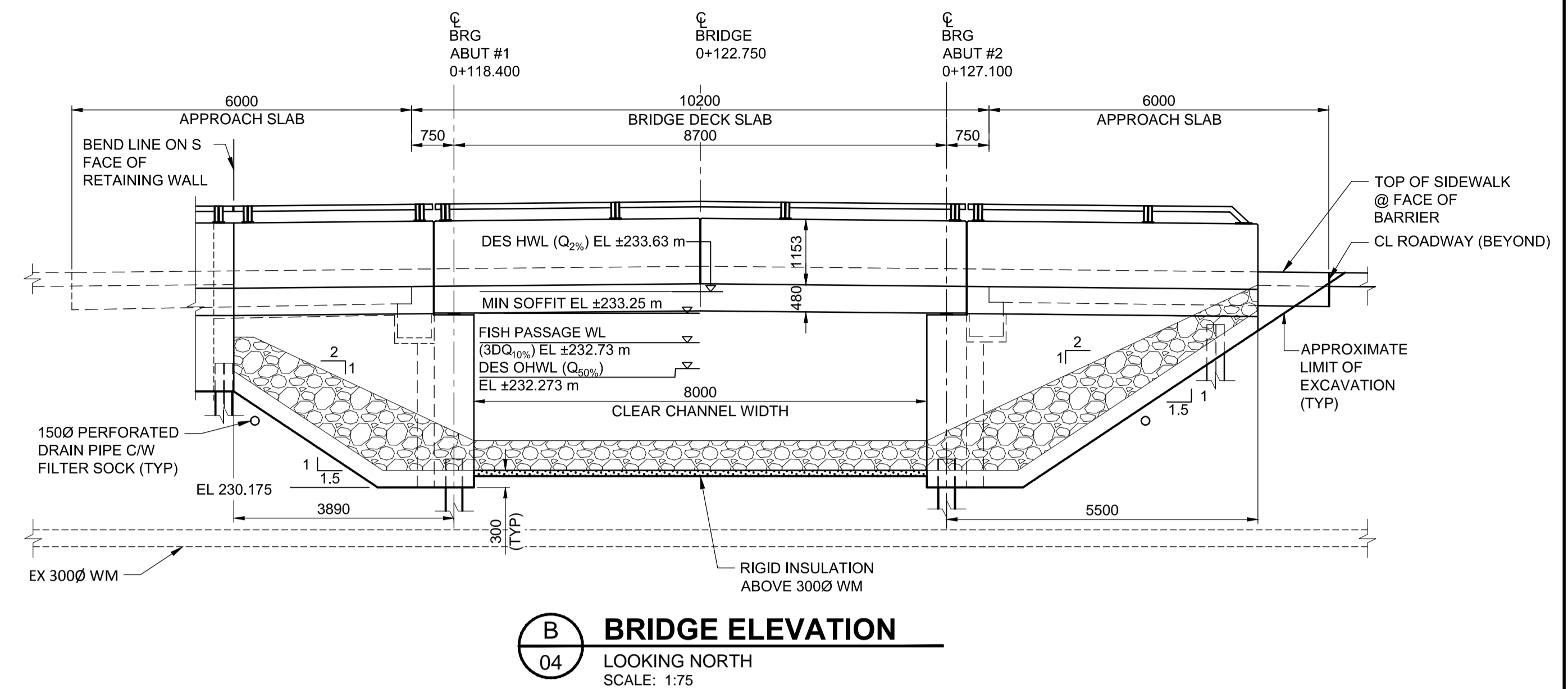
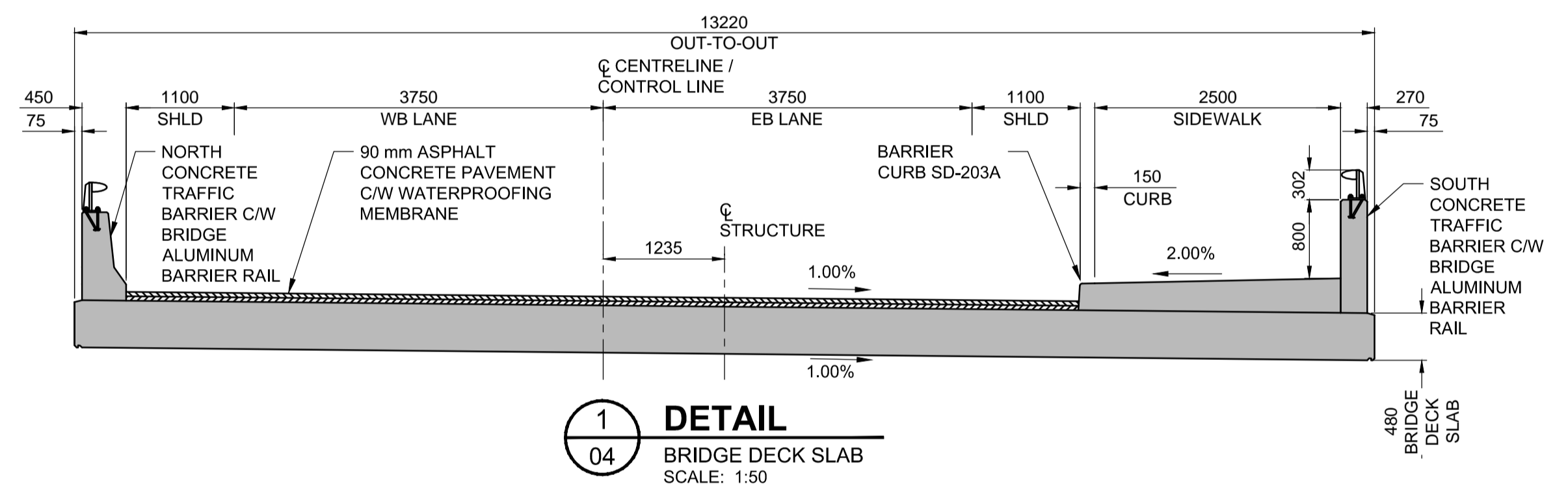


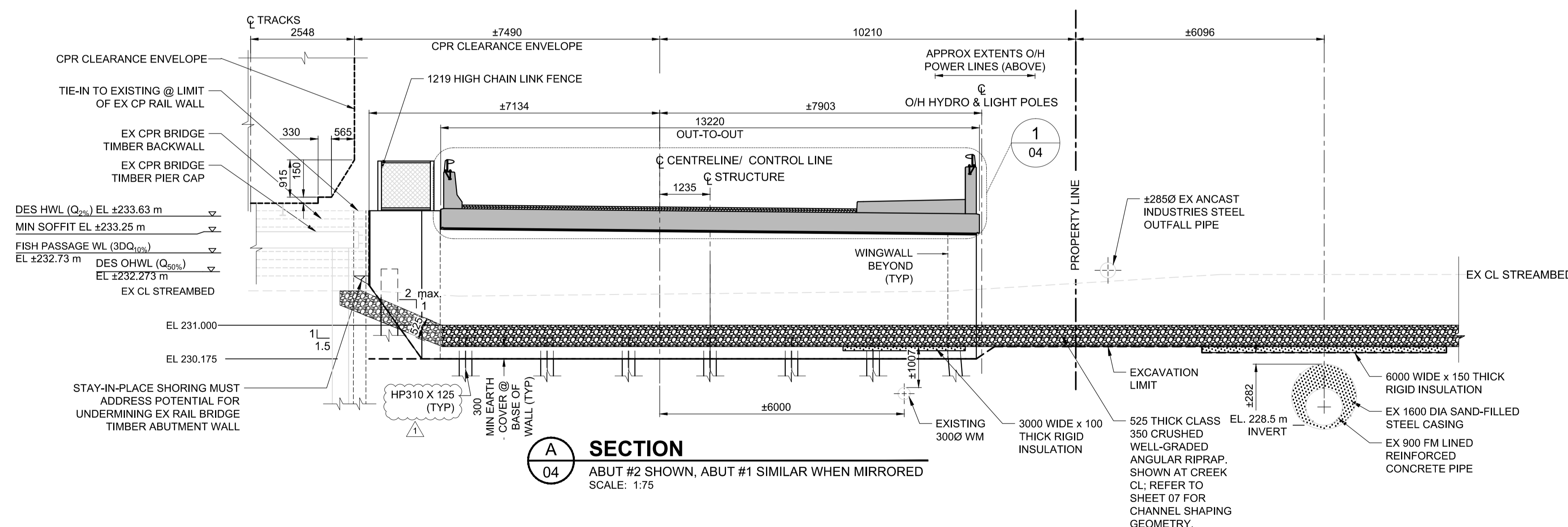
BRIDGE PLAN
SCALE 1:75



B BRIDGE ELEVATION
04 LOOKING NORTH
SCALE: 1:75



1 DETAIL
04 BRIDGE DECK SLAB
SCALE: 1:50



A SECTION
04 ABUT #2 SHOWN, ABUT #1 SIMILAR WHEN MIRRORED
SCALE: 1:75

LOCATION APPROVED UNDERGROUND STRUCTURES

BM 36-052
ELEV 234.826m

S.W. COR. SASKATCHEWAN AVE. & EMPRESS ST., T.B.T. IN MOST N.E.Y. CONC. FOUNDATION NO. 1400 SASKATCHEWAN AVE. (ABST.) 1.36m W. & 0.10m BELOW TOP OF CONC. FOUNDATION OF N.E. COR. OF MOST N.E.Y. PART OF BLDG.

NOTE:
LOCATION OF UNDERGROUND STRUCTURES AS SHOWN ARE BASED ON THE BEST INFORMATION AVAILABLE BUT NO GUARANTEE IS GIVEN THAT ALL EXISTING UTILITIES ARE SHOWN OR THAT THE GIVEN LOCATIONS ARE EXACT. CONFIRMATION OF EXISTENCE AND EXACT LOCATION OF ALL SERVICES MUST BE OBTAINED FROM THE INDIVIDUAL UTILITIES BEFORE PROCEEDING WITH CONSTRUCTION.

No.	ISSUED FOR	DATE	BY
1	ISSUED FOR ADDENDUM 1	15/11/10	DAN
0	ISSUED FOR TENDER	15/10/22	DAN
	REVISIONS	YYMMDD	BY

MORRISON HERSHFIELD	
DESIGNED BY	DAN
CHECKED BY	SAL
DRAWN BY	DML
APPROVED BY	BE
HOR. SCALE	AS SHOWN
VERT. SCALE	AS SHOWN
DATE	15/04/24

PROFESSIONAL'S SEAL

PROVINCE OF MANITOBA
REGISTERED PROFESSIONAL ENGINEER

D.A. NEILSON
ORIGINAL SIGNED 15/10/22
37248

CONSULTANT DRAWING No.
W150005-DWG-BRIDGE.dwg

THE CITY OF WINNIPEG
PUBLIC WORKS DEPARTMENT
ENGINEERING DIVISION

SASKATCHEWAN AVENUE AT OMAND'S CREEK BRIDGE REPLACEMENT

GENERAL ARRANGEMENT

CITY DRAWING NUMBER: B144-16-04
SHEET 04 OF 18
DRAWING No. 04 REV 1